




Start **Airport Dr
Worcester, MA**
End **529 Chestnut St, Ashland, MA 01721**
Travel **24.6 mi – about 52 mins**

Get Google Maps on your phone
Text the word "GMAPS" to 466453




**Airport Dr
Worcester, MA**

Drive: 24.6 mi – about 52 mins

- | | | |
|---|--|--------------------|
| ■ | 1. Head northeast on Airport Dr toward Mill St | 0.4 mi 1 min |
| ← | 2. Turn left at Mill St | 0.3 mi 2 mins |
| → | 3. Turn right at Pleasant St | 1.6 mi 4 mins |
| | 4. At the traffic circle, take the 3rd exit onto Highland St | 1.4 mi 5 mins |
| ■ | 5. Continue on Belmont St/RT-9 E Continue to follow RT-9 E | 14.0 mi 25 mins |
| | 6. Take the RT-85 S/Cordaville Rd exit | 0.1 mi |
| ■ | 7. Merge onto Cordaville Rd/RT-85 Continue to follow RT-85 | 1.6 mi 3 mins |
| ← | 8. Turn left at Southville Rd | 0.9 mi 2 mins |
| ■ | 9. Continue on Cordaville Rd | 1.5 mi 3 mins |
| ← | 10. Cordaville Rd turns slightly left and becomes Pleasant St | 0.7 mi 2 mins |
| → | 11. Turn right at Main St | 1.1 mi 3 mins |
| → | 12. Turn right at Chestnut St | 1.0 mi 2 mins |

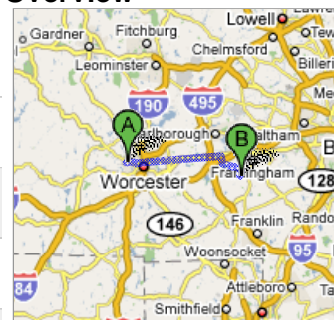


529 Chestnut St, Ashland, MA 01721

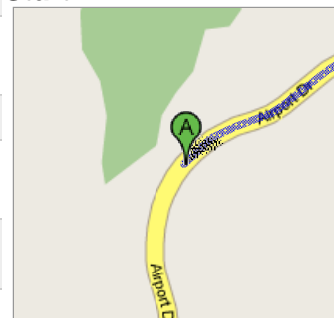
These directions are for planning purposes only. You may find that construction projects, traffic, or other events may cause road conditions to differ from the map results.

Map data ©2008 NAVTEQ™

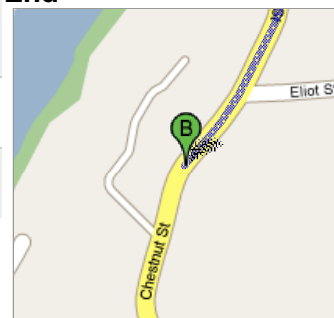
Overview



Start



End



Map data ©2008 NAVTEQ™