




Start **Logan Int'l Airport**
 End **529 Chestnut St, Ashland, MA 01721**
 Travel **29.0 mi – about 46 mins**

Get Google Maps on your phone
 Text the word "GMAPS" to 466453



A Logan Int'l Airport

Drive: 29.0 mi – about 46 mins

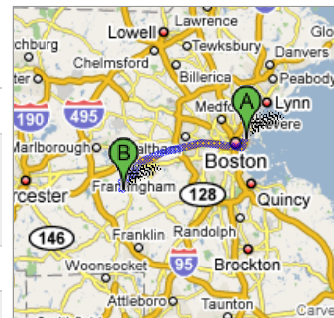
- | | | |
|---|--|--------------------|
| ■ | 1. Head southeast | 331 ft |
| ➔ | 2. Slight right toward Harborside Dr (signs for Hotels/ Harborside Dr/I-90 W/Economy Lot/Rental Cars/Gen. Aviation) | 0.2 mi
1 min |
| ➔ | 3. Turn right toward Harborside Dr | 217 ft |
| ⬅ | 4. Turn left at Harborside Dr | 0.2 mi |
| ⬅ | 5. Turn left onto the ramp to I-93/Williams Tunnel/I-90 W
Partial toll road | 0.2 mi |
| | 6. Merge onto I-90 W/Massachusetts Turnpike/Mass Pike
Partial toll road | 20.0 mi
24 mins |
| ■ | 7. Take exit 13 to merge onto Cochituate Rd/RT-30 W toward Framingham
Continue to follow RT-30 W
Partial toll road | 2.2 mi
5 mins |
| | 8. Continue on RT-126 | 1.5 mi
4 mins |
| ➔ | 9. Turn right at RT-135 | 3.0 mi
6 mins |
| ⬅ | 10. Turn left at Main St | 0.7 mi
2 mins |
| ➔ | 11. Turn right at Chestnut St | 1.0 mi
2 mins |

B 529 Chestnut St, Ashland, MA 01721

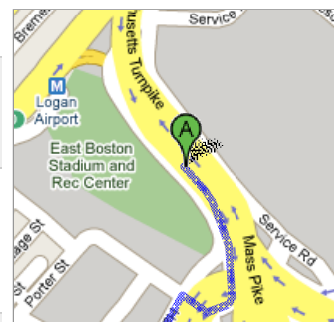
These directions are for planning purposes only. You may find that construction projects, traffic, or other events may cause road conditions to differ from the map results.

Map data ©2008 NAVTEQ™, Sanborn

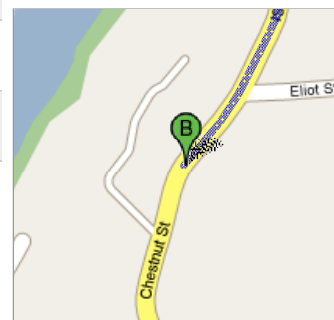
Overview



Start



End



Map data ©2008 NAVTEQ™, Sanborn