



Start **I-95 N/New England Thwy**

End **529 Chestnut St
Ashland, MA 01721**

Travel **181 mi – about 3 hours 14 mins**

Get Google Maps on your phone

Text the word "GMAPS" to 466453



I-95 N/New England Thwy

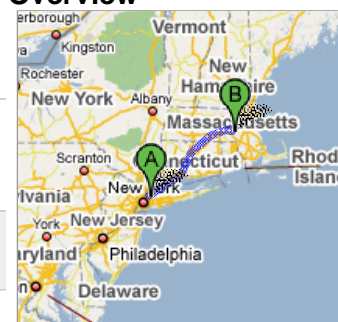
Drive: 181 mi – about 3 hours 14 mins

- | | |
|--|---------------------------|
| 1. Head north on I-95 N toward Exit 9
Partial toll road
Entering Connecticut | 62.1 mi
1 hour 11 mins |
| ← 2. Take exit 48 on the left to merge onto I-91 N toward Hartford | 36.8 mi
37 mins |
| 3. Take exit 29 to merge onto CT-15 N/US-5 N toward E Hartford/Boston/I-84
Continue to follow CT-15 N | 2.1 mi
2 mins |
| 4. Merge onto I-84 E
Partial toll road
Entering Massachusetts | 40.7 mi
38 mins |
| 5. Take the exit onto I-90 E/Massachusetts Turnpike/Mass Pike toward Boston/N.H.-Maine
Partial toll road | 27.9 mi
26 mins |
| 6. Take exit 11A to merge onto I-495 S toward Cape Cod
Partial toll road | 4.0 mi
5 mins |
| 7. Take exit 21A to merge onto W Main St toward Hopkinton | 4.0 mi
8 mins |
| 8. Continue on RT-135/W Union St | 1.7 mi
3 mins |
| → 9. Turn right at Main St | 0.7 mi
2 mins |
| → 10. Turn right at Chestnut St | 1.0 mi
2 mins |

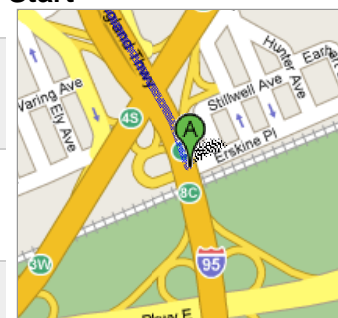


**529 Chestnut St
Ashland, MA 01721**

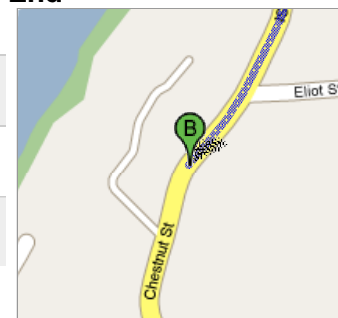
Overview



Start



End



Map data ©2008 NAVTEQ™

These directions are for planning purposes only. You may find that construction projects, traffic, or other events may cause road conditions to differ from the map results.

Map data ©2008 NAVTEQ™