

Start **Exit 12**End **529 Chestnut St, Ashland, MA 01721**Travel **7.1 mi – about 15 mins**
[Get Google Maps on your phone](#)

Text the word "GMAPS" to 466453

**Exit 12**

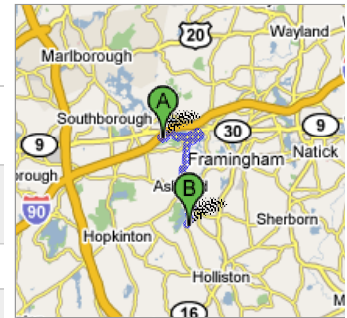
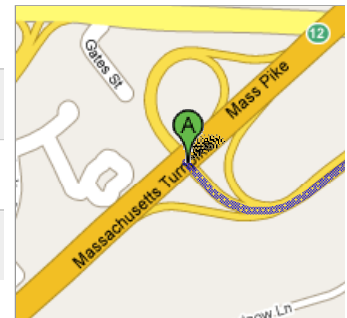
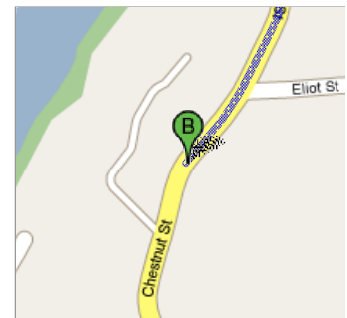
Drive: 7.1 mi – about 15 mins

- | | |
|---|------------------|
| 1. Head southeast on Exit 12
Partial toll road | 0.3 mi |
| 2. Keep right at the fork, follow signs for Framingham/RT-9 E and merge onto RT-9 E/Worcester Rd | 1.7 mi
3 mins |
| 3. Turn right at Temple St | 0.2 mi |
| 4. Turn right at Salem End Rd | 0.8 mi
2 mins |
| 5. Turn left at Badger Rd | 0.8 mi
2 mins |
| 6. Continue on Myrtle St | 1.3 mi
3 mins |
| 7. Continue on Main St | 1.2 mi
3 mins |
| 8. Turn right at Chestnut St | 1.0 mi
2 mins |

**529 Chestnut St, Ashland, MA 01721**

These directions are for planning purposes only. You may find that construction projects, traffic, or other events may cause road conditions to differ from the map results.

Map data ©2008 NAVTEQ™

Overview**Start****End**

Map data ©2008 NAVTEQ™